

# *North West Chilterns Active Travel Aspirations Document*

NWC Community Board - 14<sup>th</sup> September 2023



# Recommendations to NWC CB:

1. Support and adopt the document.

2. Formally request Buckinghamshire Council to:

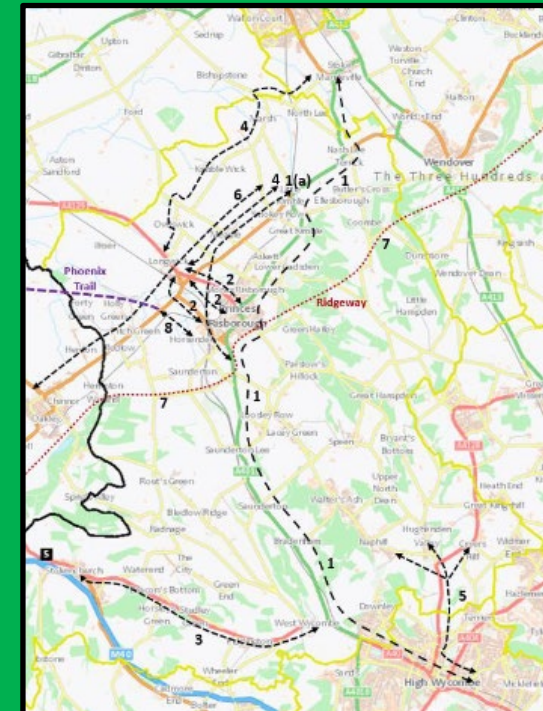

- a) Use the document to help develop The Buckinghamshire Local Cycling and Walking Infrastructure Plan (LCWIP).
- b) Adopt the document as a supplement to The Buckinghamshire LCWIP and make it readily accessible on the Council's Website.

# Active Travel (definition):

*travel, especially commuting or movement in one's local area, of a kind that involves physical exercise, such as walking, cycling and wheeling*

# What is the Document?

An aspirational, informal plan that identifies new and improved Cycling, Walking and Wheeling infrastructure in the NWC area.



# How has it been produced?

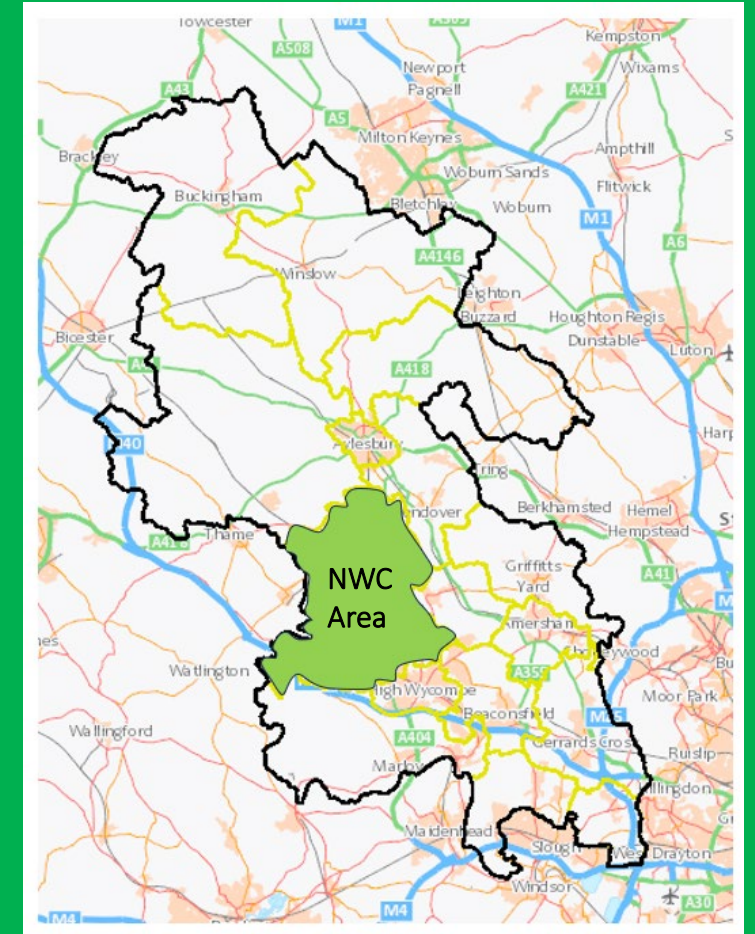
- Produced by the NWCCB Action Group (TRIAG)
- NWCCB members consulted on the draft (Jan to Mar 23)
- Final draft includes all consultation comments/feedback
- Document will remain live and be updated as necessary

# Based on local evidence:

- Identified by:
  - Parish Councils
  - CB Action Group Members
  - Local residents
  - Chilterns Conservation Board Officer
  - Resident Associations
- Also information in existing local plans etc:
  - Adopted Wycombe Local Plan
  - Longwick Transport Vision
  - Locally inspired strategy for the A4010
  - Petitions submitted to BC

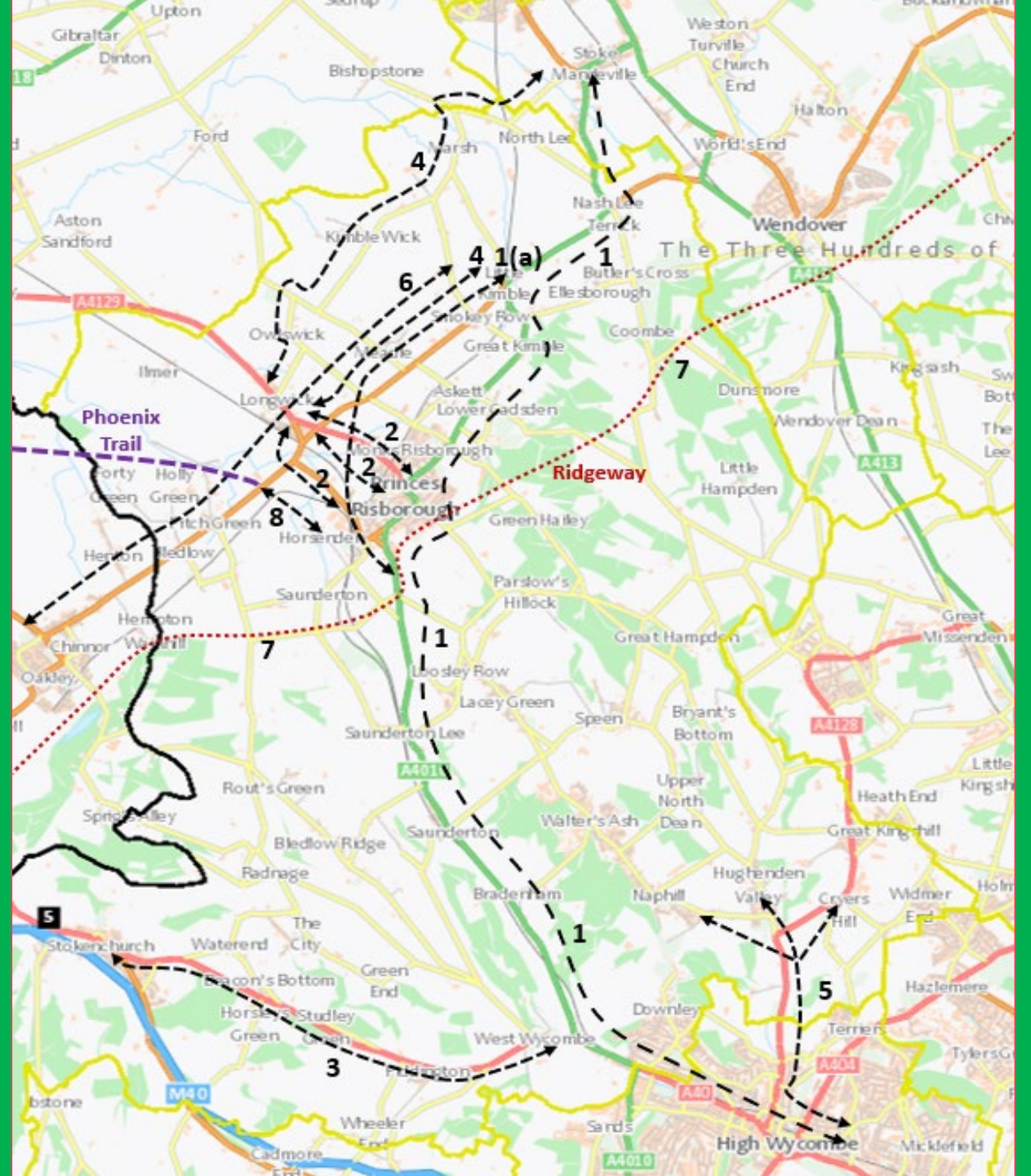
# Buckinghamshire Council's work on a Countywide Cycling and Walking Plan:

- BC Officers are writing a Local Cycling and Walking Infrastructure Plan
- Will be a 'Strategic' level document
- Will be a Countywide plan
- Called: *The Buckinghamshire LCWIP*
- Our document is a *local, detailed plan* and specific to NWC area
- Called: *The North West Chilterns Active Travel Aspirations Document*
- Our document will supplement The Buckinghamshire LCWIP



# Map 1

## Inter-settlement routes





# Recommendations to NWC CB:

1. Support and adopt the document.

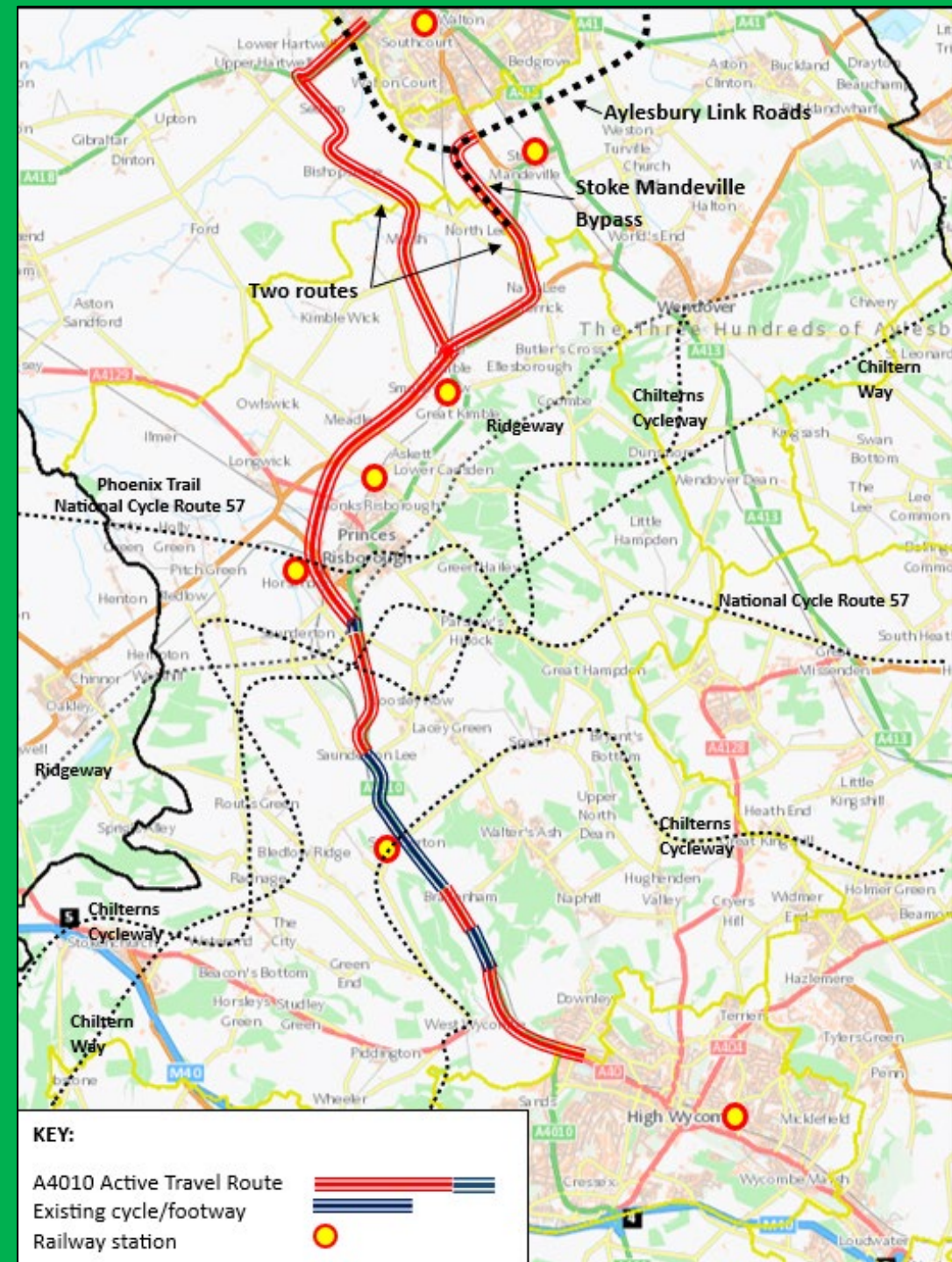
2. Formally request Buckinghamshire Council to:

- a) Use the document to help develop The Buckinghamshire Local Cycling and Walking Infrastructure Plan (LCWIP).
- b) Adopt the document as a supplement to The Buckinghamshire LCWIP and make it readily accessible on the Council's Website.

.....END.....

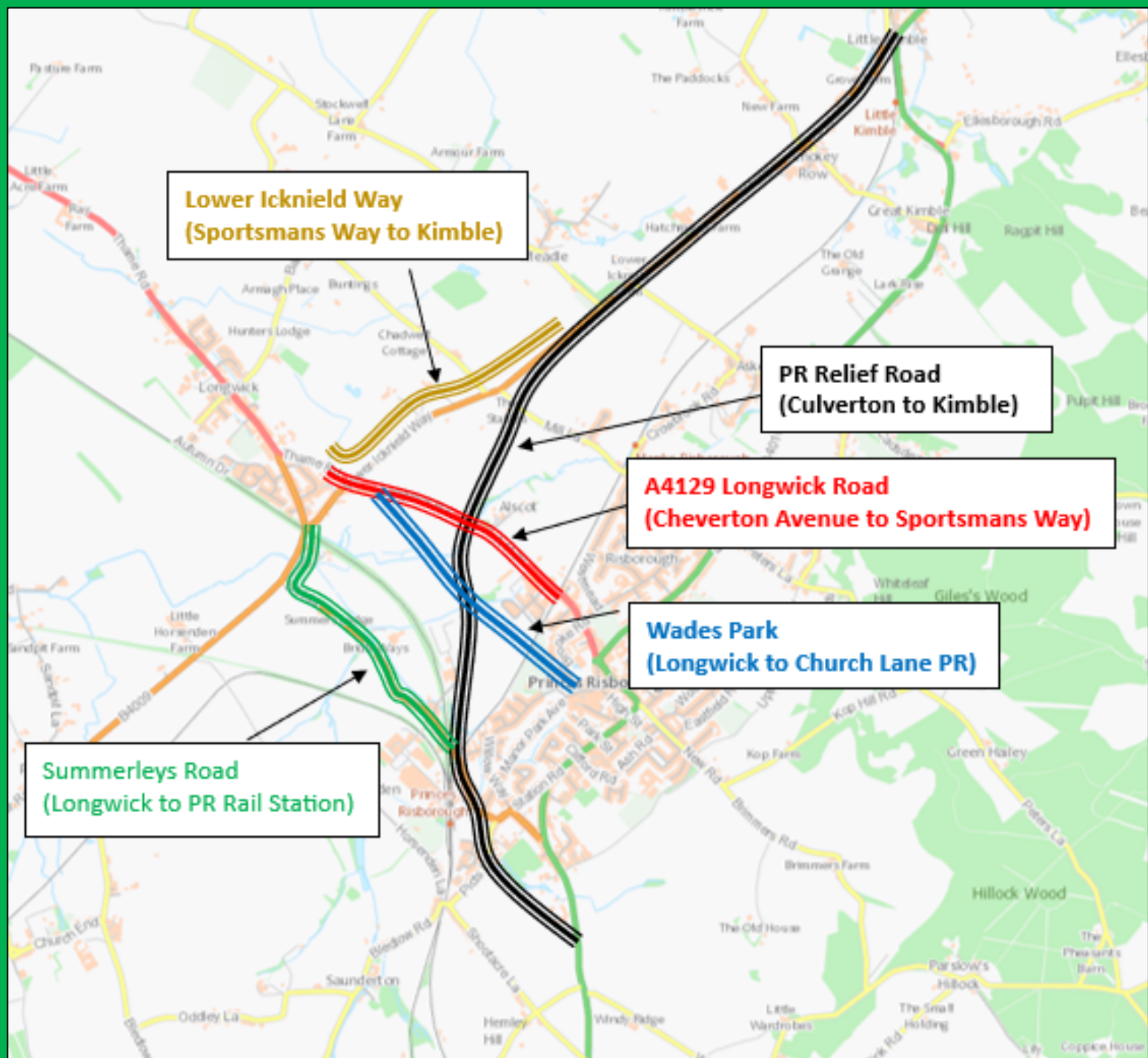
# Map 2

## A4010 Active Travel Route



# Map 3 (a)

## Princes Risborough to Longwick



# Map 3(b)

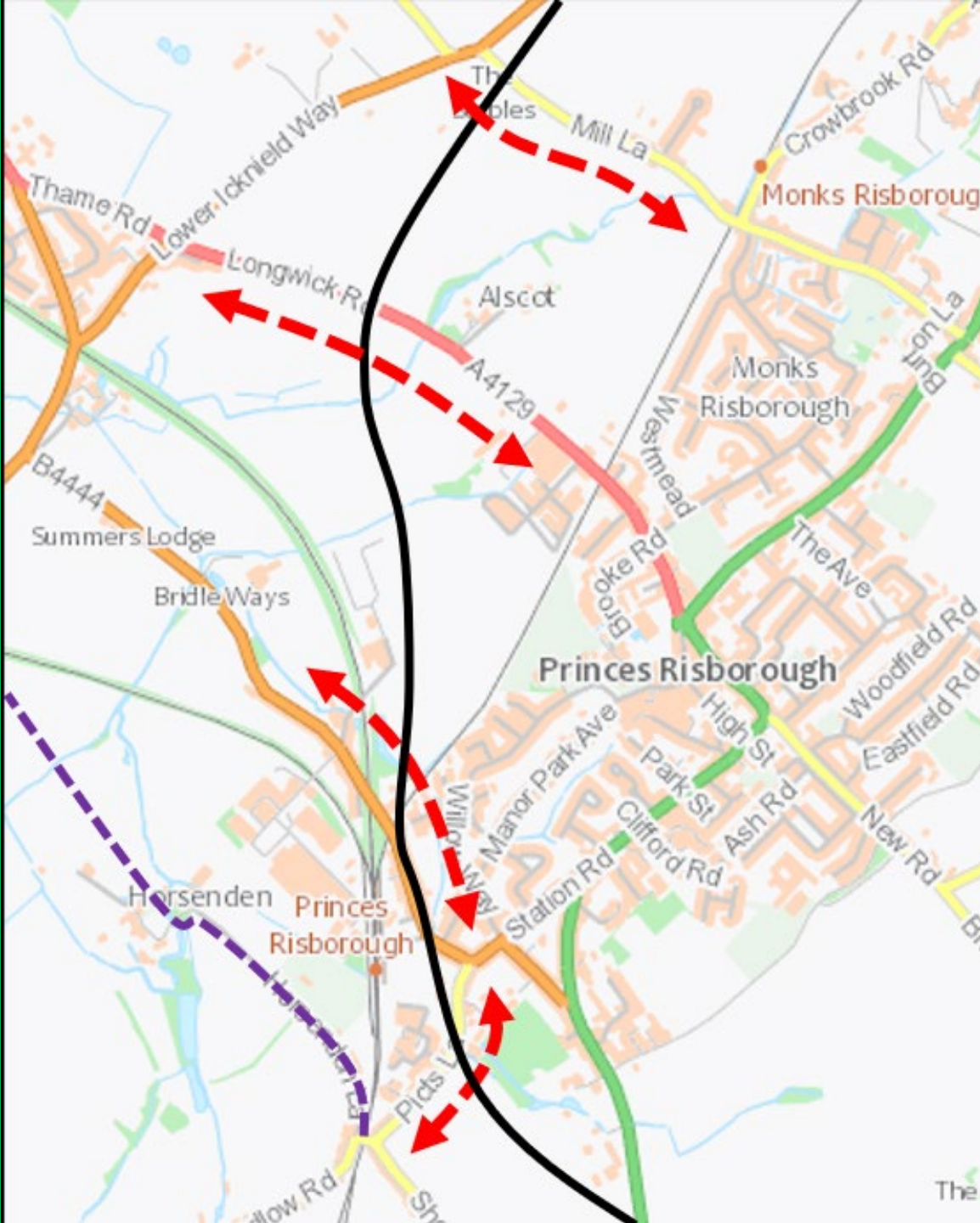
## Princes Risborough



# Map 3(c)

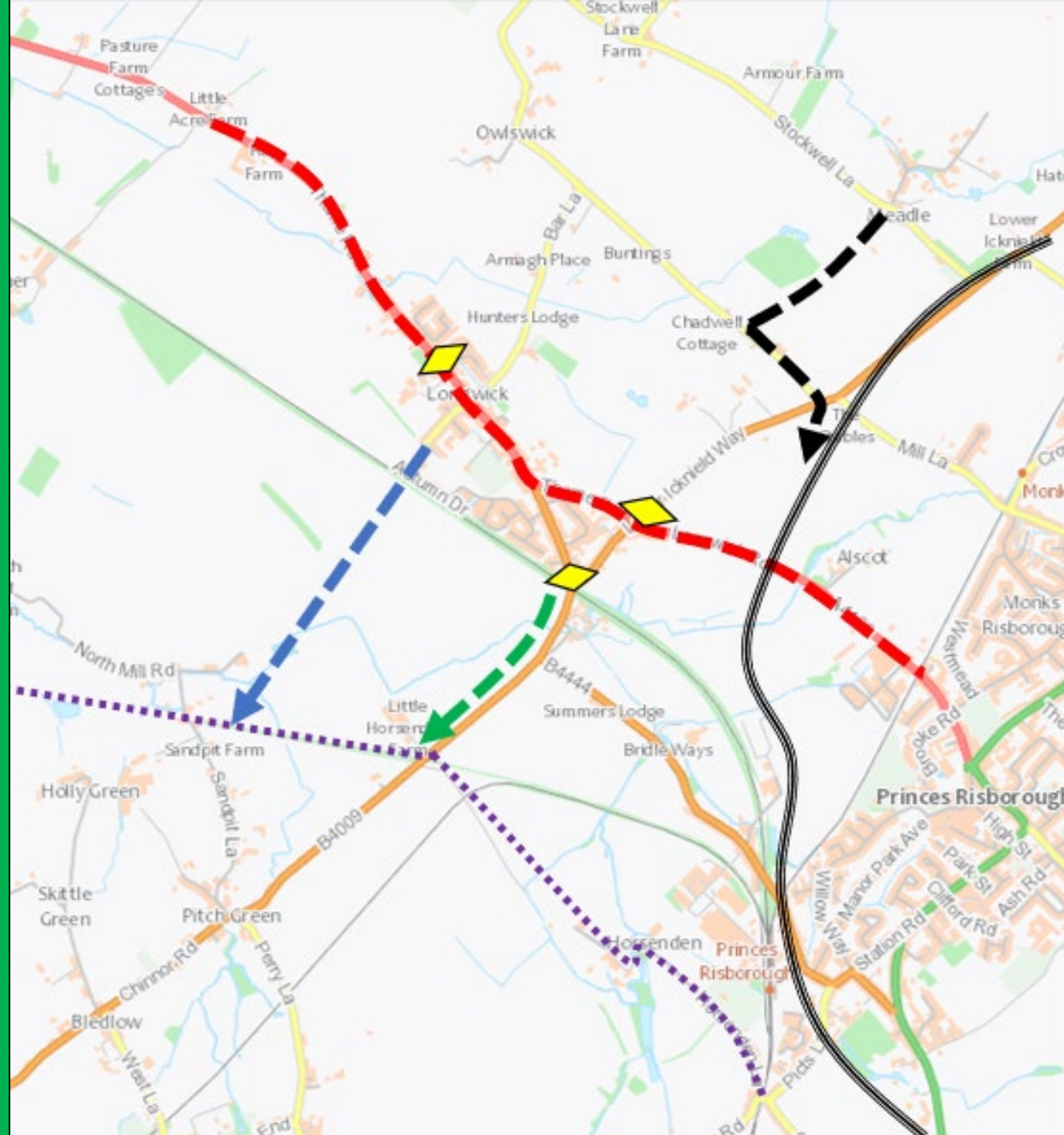
## Princes Risborough

### Potential barriers to cycling/walking



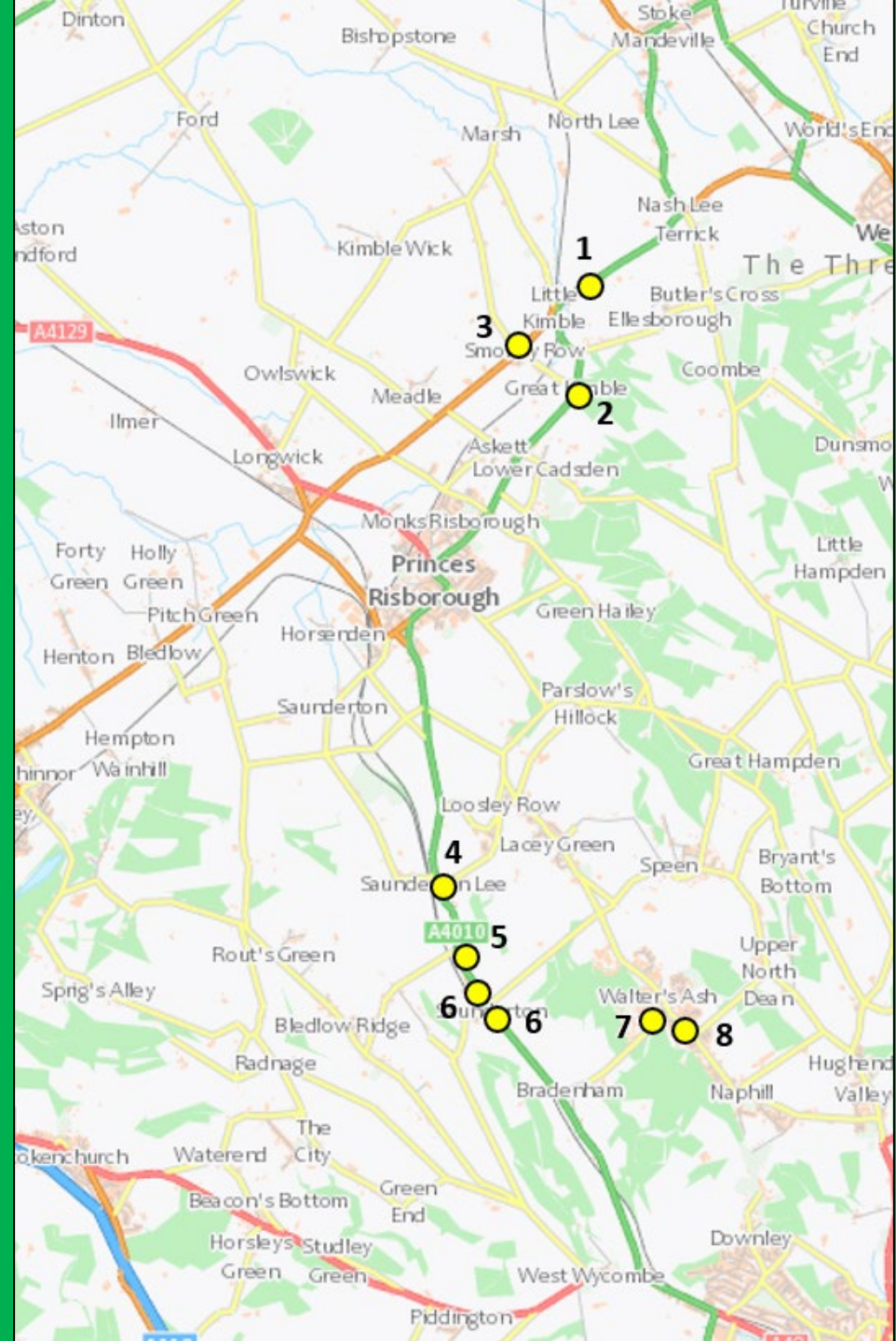
# Map 4

## Longwick



# Map 5

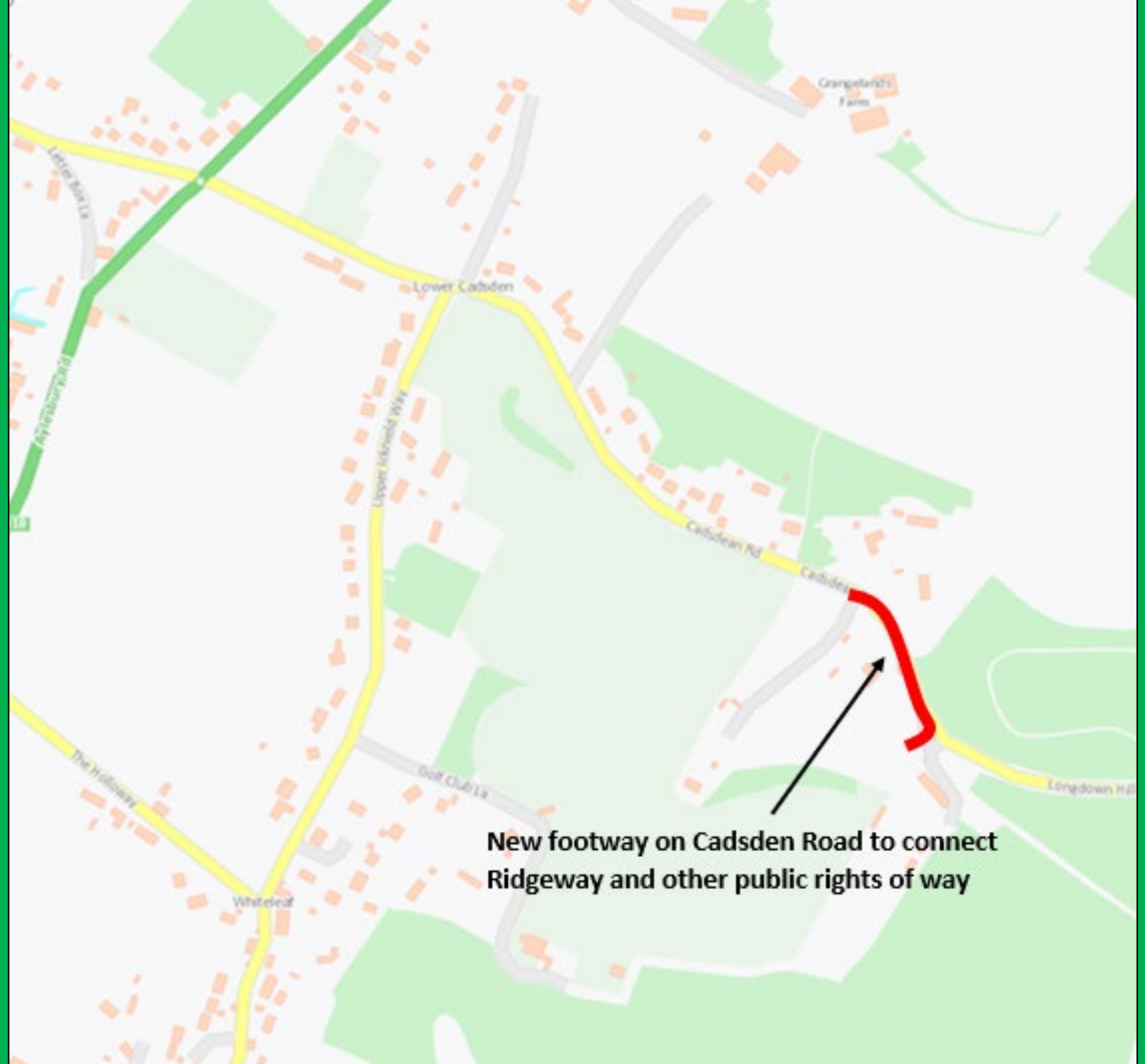
## Road crossings





# Map 6

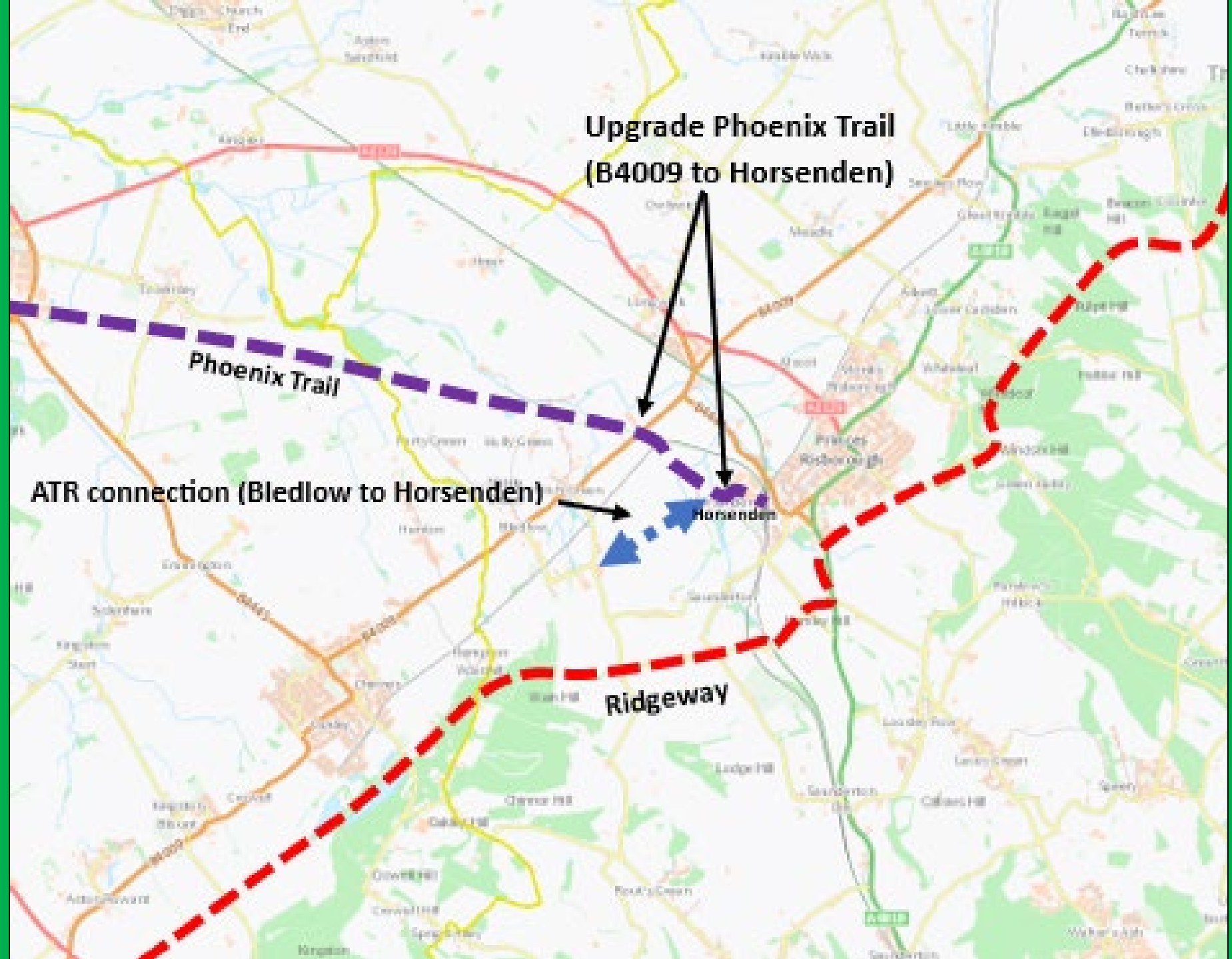
## Cadsden



**New footway on Cadsden Road to connect  
Ridgeway and other public rights of way**

# Map 7

## Ridgeway and Phoenix Trail



# How might our document be used?

We hope Buckinghamshire Council will use our document:

- To help develop the Countywide LCWIP
- Post it on BC's website
- To help inform BC infrastructure planning
- To help officers responsible for scrutinizing planning applications submitted to BC
- As a possible 'case study of Community Board work' in LTP5

We also hope it will be used by third parties when developing planning applications